

Path: \\mspe-gis-file\GISProj\GRE1160408\map_docs\final\PIUC\map_docs\final\PIUC\map_Letter_ExhibitC_F_RTCCO_Modifications.mxd











CapX2020
Delivering electricity you can rely on



0 250 500
Feet

Date: 5/21/2012

-  Adjusted Route
-  Adjusted Route ROW
-  ROW within Permitted Route (for analysis only)
-  Adjusted Route Centerline
-  Initial Anticipated Centerline
-  Permitted Route Corridor
-  Pole Location

 Substation Site

Existing Transmission Lines


-  69 kV
-  115 kV
-  230 kV
-  345 kV

Exhibit D - Alteration 2
Lyon County to
Cedar Mountain

Brookings County - Hampton
345 kV Transmission Line