



EDF Renewable Energy  
10 Second Street NE, Suite 400  
Minneapolis, MN 55413  
T : 612.746.0770

### Permit Compliance Filing

Date: June 28, 2017  
Permittee: Red Pine Wind Project, LLC  
Permit Type: LWECS Site Permit  
Project Location: Lincoln County, MN  
Docket Number: IP-6646/WS-16-618  
Permit Section: 10.3 (Update)

Pursuant to Section 10.3 of the Site Permit, Red Pine Wind Farm, LLC submitted site plan maps on June 1 and June 7, 2017. With this updated compliance filing, we are submitting revised civil drawings that illustrate the construction details for crane path crossings used for gravel roads, paved roads, wetlands, or potential native prairie.

I hereby certify that this plan was prepared by me or under my direct supervision and that I am a duly licensed PROFESSIONAL ENGINEER under the laws of the State of Minnesota.

Signature *Christopher J. Carda*  
 Christopher J. Carda  
 Date: 06/26/2017 License No. 43360

Designed: DJF  
 Checked: CJC  
 Drawn: DJF

As-Built Drawing:

Revisions #	DATE	DESCRIPTION
0	6/1/2017	ISSUED FOR CONSTRUCTION
1	6/19/2017	ISSUED FOR CONSTRUCTION - REV 1
2	6/26/2017	ISSUED FOR CONSTRUCTION - REV 2

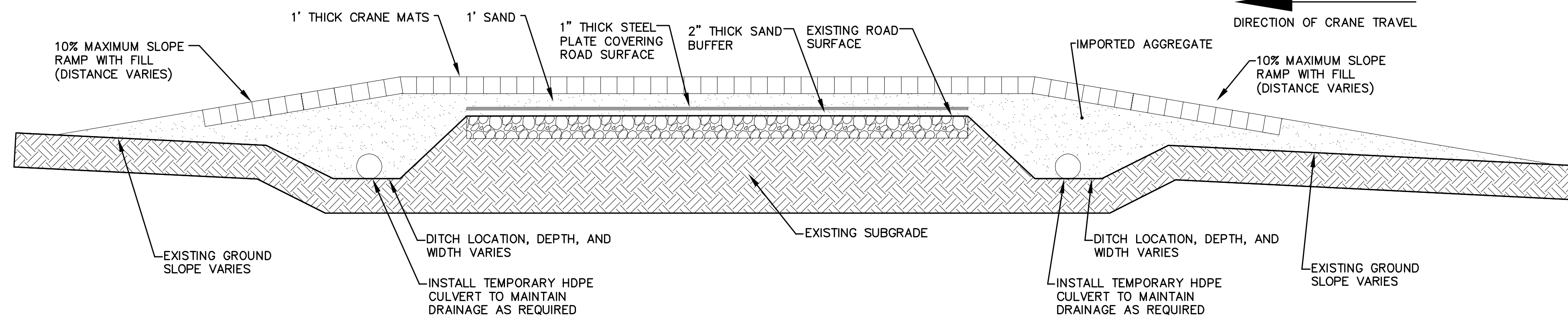
Prepared for:



2647 Waterfront Parkway E. Dr  
 Indianapolis, IN 46214



15445 Innovation Dr.  
 San Diego, CA 92128

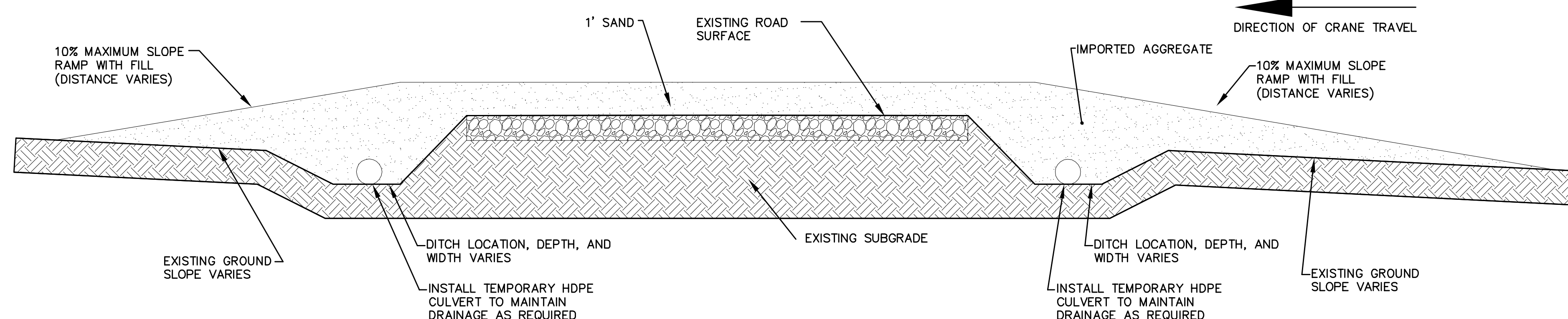


PROFILE

NOTES:

1. CRANE MATS MUST EXTEND A MINIMUM OF 10' FROM THE EDGE OF THE EXISTING ROAD SURFACE.
2. ALL DISTURBED AREA WITHIN THE PUBLIC ROW TO BE RETURNED TO EXISTING CONDITIONS.
3. ALL DISTURBED AREA TO BE RESTORED ACCORDING TO THE SITE SWPPP.

**CRANE CROSSING FOR PAVED ROADS**

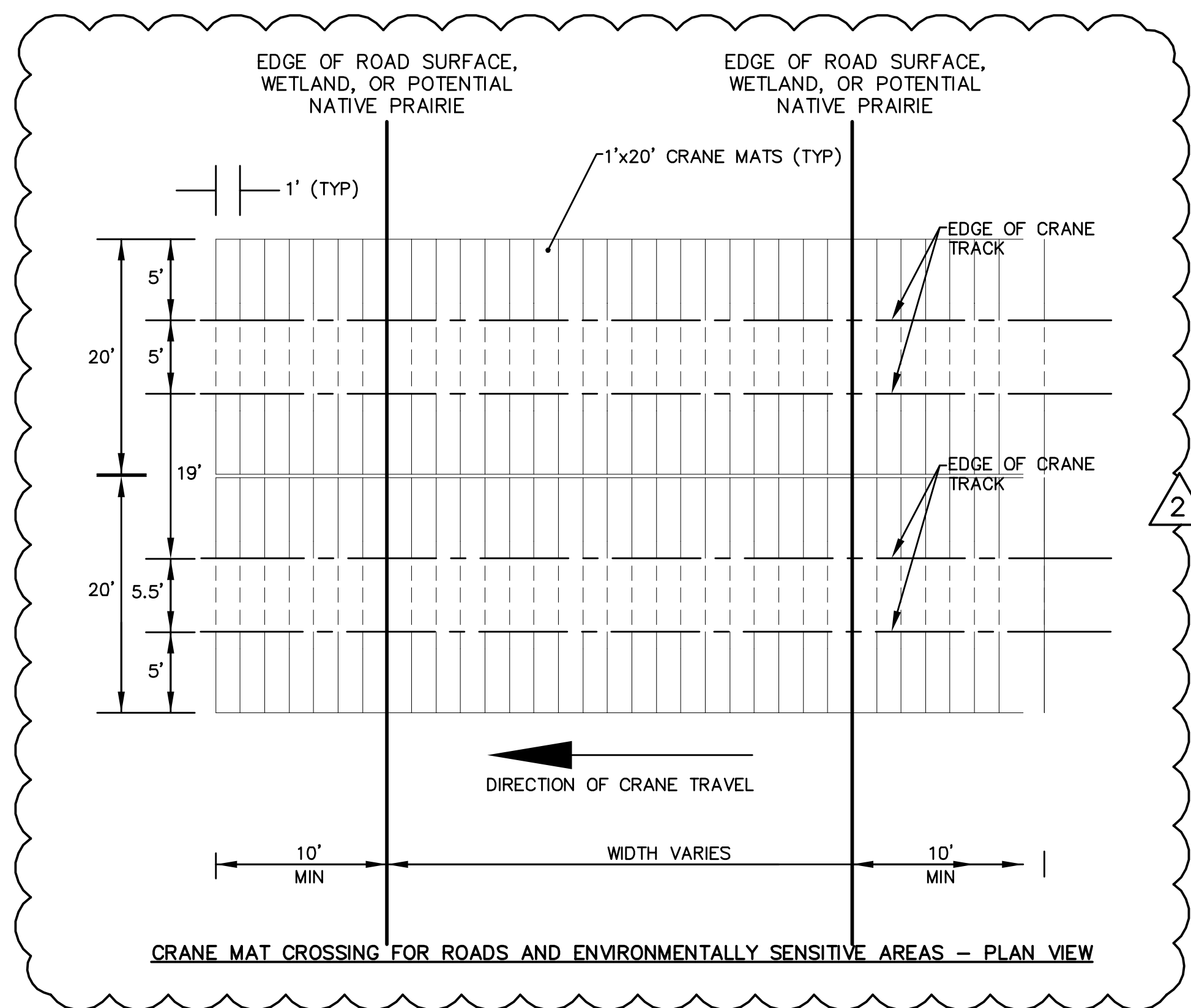


PROFILE

NOTES:

1. ALL DISTURBED AREA WITHIN THE PUBLIC ROW TO BE RETURNED TO EXISTING CONDITIONS.
2. ALL DISTURBED AREA TO BE RESTORED ACCORDING TO THE SITE SWPPP.

**CRANE CROSSING FOR GRAVEL ROADS**



**Red Pine Wind Project**  
 Lincoln County, Minnesota

Construction Details

ISSUED FOR CONSTRUCTION

Array Date: 03/10/2017

Date: 6/26/17

Sheet: 11 OF 72